
LESSON 02

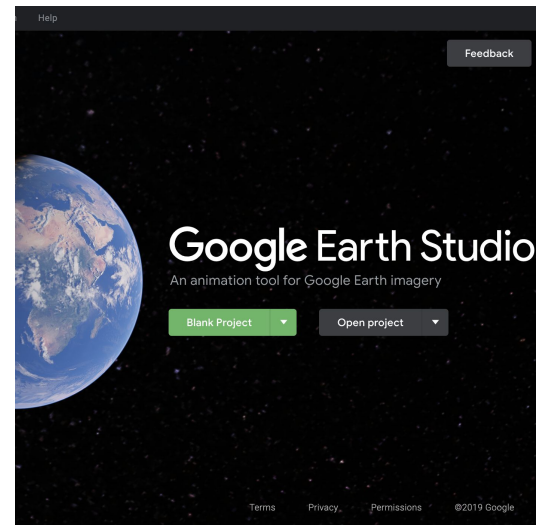
Introduction to Google Earth Studio

A fully functional animation studio for Google Earth imagery.

Lesson overview

Use Google's most advanced animation tool.

Earth Studio is the most advanced animation tool for accessing Google's satellite imagery. Plot fly-throughs, zoom from point to point, or even planet to planet.



1 Access the online training for Earth Studio

For more Storytelling with Google Earth lessons, visit:

<https://newsinitiative.withgoogle.com/training/course/storytelling-with-google-earth>

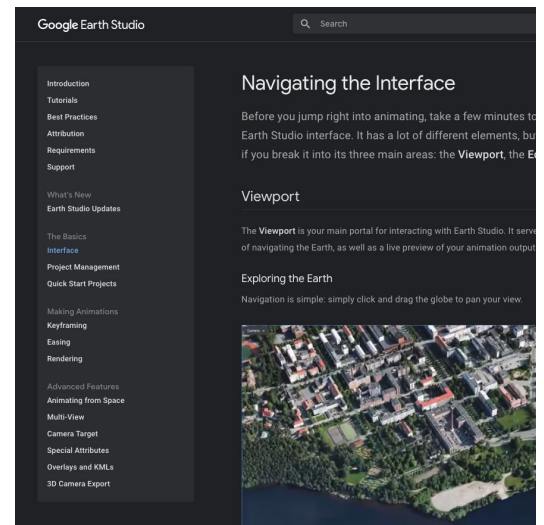
Animate your story with Earth Studio

SINGLE STEP

You may be familiar with Google Earth, but Google Earth Studio is different. This tool is for animating geospatial information to create still and video content from our satellite and 3D imagery. Earth Studio is free to use for news, research, education, and nonprofit use.

We have built an extensive site that includes tutorials for Earth Studio. Among them, you can learn about: key-frame animations, animatable effects and 3D camera export. You can also learn via our quick-start projects.

To access all of the Google Earth Studio tutorials, click [here](#).



Congratulations!

You completed “Introduction to Google Earth Studio.”

To continue building your digital journalism skills and work toward Google News Initiative certification, go to our [Training Center](#) website and take another lesson:

Google Earth Engine

Google Earth Timelapse


About the project →

Timelapse is a global, zoomable video that lets you see how the Earth has changed over the past 35 years.

2 min estimated time

**Google Earth Timelapse:
Observing change**

Observe how the earth has changed over the course of the last 35 years.



For more Storytelling with Google Earth lessons, visit:

<https://newsinitiative.withgoogle.com/training/course/storytelling-with-google-earth>